

Address : #351, Haeyang-ro, Yeongdo Gu, Busan, 491111
Phone : +82-51-400-4331 ~ 4
FAX : +82-51-400-4349
E-Mail : ntmkhoa@korea.kr
Website : <http://www.khoa.go.kr>

Apr. 19. 2024
Notices 215 ~ 228
(110) ~ (116)



Republic of Korea

NOTICES TO MARINERS

WEEKLY EDITION 16

CONTENTS

PART	I. INDEX
	II. NOTICES TO MARINERS
	III. NAVIGATIONAL INFORMATION
	IV. AMENDMENTS TO PUBLICATIONS

Mariners are requested to inform the Korea Hydrographic and Oceanographic Agency immediately of the discovery of new dangers, changes or defects in aids to navigation and of shortcomings in Korean charts or publications. The Notices to Mariners and list of small correction are uploaded on the website of Korea Hydrographic and Oceanographic Agency.

1. A star “★” before a notice number indicates that the notice is based on the original Korea information.
 2. Temporary or preliminary notices are indicated by (T) or (P) after the notice number respectively, and the notice number with “※” means that it has been notices as a temporary or preliminary notice before.
*Temporary (T) and Preliminary (P) notices are not corrected on charts and publications. Therefore it is advised to check past Notices to Mariners upon purchasing new charts and publications.
 3. The Lat./Long. horizontal coordinates are shown by WGS-84 system.
 4. Courses and bearing are true reckoned clockwise from 000° to 359° ; the bearings relating to light sectors and leading lines are expressed from the vessel toward the target.
 5. The time is expressed as four figures from 00:00 to 24:00, and is based on the Korea Standard Time(KST ; ZD -9) if not specified otherwise.
 6. A dagger “†” before the publication number means its correction is recorded in the attached sheet.
 7. The figure within brackets after a chart number means the year and notice number of the last correction affected in that charts.
-

Korea Hydrographic and Oceanographic Agency

PART I

INDEX OF LOCALITY

<i>Locality</i>	<i>Notice No.</i>
LORAN-C	(110)
ENC production	215
EAST COAST Approaches to Daebyeon Hang ~ Light buoy	224
SOUTH COAST Jeju, Approaches to Hallim Hang ~ Submarine cable	216
Approaches to Busan Hang ~ Light beacon, Light buoy	222
Approaches to Gwangam Hang ~ Light buoy	225
Namhaedo, Approaches to Mijo Hang ~ Buoy	226
Approaches to Gukdong Hang ~ Fishery	(111)
Approaches to Hwapo Hang ~ Fishery	(112)
Approaches to Deugam Hang ~ Fishery	(113)
Approaches to Cheongsando Hang ~ Fishery	(114)
WEST COAST Approaches to Haido ~ Light beacon	217
Approaches to Amtaedo ~ Light beacon	218
Approaches to Songgong Hang ~ Light beacon	219
Approaches to Jeonjangpo Hang ~ Light beacon	220
Approaches to Anma Hang ~ Light beacon, AIS	221
Approaches to Anma Hang ~ Light beacon, Light buoy	223
Northern part of Yeongjongdo, Approaches to Jangbong Hang ~ Light buoy	227
Approaches to Gunsan Hang ~ Light buoy	228
Approaches to Maldo Hang ~ Hydrographic survey	(115)
Approaches to Pyeongtaek-Dangjin Hang ~ Hydrographic survey	(116)

INDEX OF CHARTS AFFECTED

Chart No.	Notice No.	Chart No.	Notice No.
1757	224*	2805	216
2111	224*	3100	223*
2131	224*	3111	217
2153	222*	3113	219, 220, 221, 223*
2156	225*	3131	217
2182	(111)	3135	218
2184	(112)	3162	218
2204	222*	3411	221
2206	222*	3432	(115)
2412	226*	3484	228(T)
2471	(113), (114)	3562	(116)
2804	216	3637	227*

INDEX OF PUBLICATION AFFECTED

Publication No.	Notice No.
410	217, 218, 219, 220, 221, 222*, 223*, 226*

PART II

★215/24 ENC production

ENC No.	Scale(1:)	Chart	Remark
KR648A48	KR648A48	2165	Edition

Source Korea Hydrographic and Oceanographic Agency

★216/24 SOUTH COAST ~ Jeju-do, Approaches to Hallim Hang ~ Submarine cable

- | | | |
|--------|--------------------------|--|
| Insert | 1. 다음 지점 (1)~(2)를 연결한 선 | (1) 33-26-03.4N, 126-15-44.2E
(2) 33-26-27.5N, 126-15-31.7E |
| | 2. 다음 지점 (1)~(2)를 연결한 선 | (1) 33-26-27.5N, 126-15-31.7E
(2) 33-26-21.5N, 126-15-04.0E |
| | 3. 다음 지점 (1)~(2)를 연결한 선 | (1) 33-26-27.5N, 126-15-31.7E
(2) 33-26-28.5N, 126-14-48.3E |
| | 4. 다음 지점 (1)~(2)를 연결한 선 | (1) 33-26-27.5N, 126-15-31.7E
(2) 33-26-40.6N, 126-15-11.6E
33-26-33.0N, 126-15-23.3E (2805) |
| | 5. 다음 지점 (1)~(2)를 연결한 선 | (1) 33-26-27.5N, 126-15-31.7E
(2) 33-27-07.7N, 126-15-06.4E
33-26-33.0N, 126-15-28.2E (2805) |
| | 6. 다음 지점 (1)~(2)를 연결한 선 | (1) 33-26-27.5N, 126-15-31.7E
(2) 33-26-59.9N, 126-15-20.2E
33-26-33.0N, 126-15-29.7E (2805) |
| | 7. 다음 지점 (1)~(2)를 연결한 선 | (1) 33-26-27.5N, 126-15-31.7E
(2) 33-26-47.1N, 126-15-47.3E
33-26-33.0N, 126-15-36.1E (2805) |

Chart 2805[24-41], 2804[24-41]

Source Jeju Hanlim Offshore Wind Co., Ltd

★217/24 WEST COAST ~ Approaches to Haido ~ Light beacon

Replace Range of light, 9M with 8M 34-33-44.6N, 126-01-46.2E

Chart 3131[24-185], 3111[24-185]

Publication †410(List of Lights) 3052.1

Source Mokpo Regional Office of Oceans & Fisheries

★218/24 WEST COAST ~ Approaches to Amdaedo ~ Light beacon

Replace Range of light, 7M with 9M 34-41-56.0N, 126-10-23.8E

Chart 3162[24-204], 3135[24-203]

Publication †410(List of Lights) 3069.5

Source Mokpo Regional Office of Oceans & Fisheries

★219/24 WEST COAST ~ Approaches to Songgong Hang ~ Light beacon

Replace Range of light, 8M with 7M 34-57-55.8N, 126-14-15.5E

Chart 3113[24-205]

Publication †410(List of Lights) 3134.1

Source Mokpo Regional Office of Oceans & Fisheries

★220/24 WEST COAST ~ Approaches to Jeonjangpo Hang ~ Light beacon

Replace Range of light, 9M with 10M 35-01-21.7N, 125-51-42.9E

Chart 3113[24-219]

Publication †410(List of Lights) 3074.5

Source Mokpo Regional Office of Oceans & Fisheries

★221/24 WEST COAST ~ Approaches to Anma Hang ~ Light beacon, AIS

Replace 1. Range of light, 7M with 10M 35-23-32.4N, 126-04-54.6E

Delete 2.  AIS 35-14-45.0N, 125-59-45.0E

Chart 3411[24-207](1), 3113[24-220](2)

Publication †410(List of Lights) 3139.5, 4601.41

Source Mokpo Regional Office of Oceans & Fisheries

★222※/24 SOUTH COAST ~ Approaches to Busan Hang ~ Light beacon, Light buoy

Former Notice 161(T)/24 is canceled, 115(T)/24 is canceled

Restore 1.  Fl Y 4s 3m 3M 35-04-31.0N, 129-05-01.2E

Move 2.  Fl(4) Y 8s 35-09-15.5N, 129-09-21.5E to
35-09-14.5N, 129-09-22.6E


Chart 2206(1), 2204[23-910](2), 2153[24-197]

Publication †410(List of Lights) 2005.11, 2001.47

Source Busan Regional Office of Oceans & Fisheries

★223※/24 WEST COAST ~ Approaches to Anma Hang ~ Light beacon, Light buoy

Former Notice 151(T)/24 is canceled, 162(T)/24 is canceled

Delete 1.  Mo(U) 10s 18m 10M 35-14-45.0N, 125-59-45.0E

2.  Fl(4) Y 8s (No A) 35-14-45.0N, 125-59-25.5E

3.  Fl(4) Y 8s (No B) 35-14-45.0N, 126-00-04.5E

Chart 3113[24-221], 3100[24-203](1)

Publication †410(List of Lights) 3141.5

Source Mokpo Regional Office of Oceans & Fisheries

★224※/24 EAST COAST ~ Approaches to Daebyeon Hang ~ Light buoy

Former Notice 948(T)/23 is canceled

Restore  *Fl(4) Y 8s (No B)* 35-09-19.4N, 129-11-10.4E

Chart 1757, 2131, 2111

Source Busan Regional Office of Oceans & Fisheries

★225※/24 SOUTH COAST ~ Approaches to Gwangam Hang ~ Light buoy

Former Notice 439(T)/21 No.1,2 is canceled

Delete 1.  *Fl(4) Y 8s (No A)* 35-05-55.0N, 128-29-49.7E

2.  *Fl(4) Y 8s (No B)* 35-05-59.7N, 128-29-34.2E

Chart 2156

Source Masan Regional Office of Oceans & Fisheries

★226※/24 SOUTH COAST ~ Namhaedo, Approaches to Mijo Hang ~ Buoy

Former Notice 1138(T)/19 is canceled

Restore  *(No B)* 34-41-47.3N, 128-00-51.2E

Chart 2412

Publication 410(List of Lights) 2313.6

Source Masan Regional Office of Oceans & Fisheries

★227※/24 WEST COAST ~ Northern part of Yeongjongdo, Approaches to Jangbong Hang ~ Light buoy

Former Notice 328(T)/23 is canceled

Delete  *Fl(4) Y 8s* 37-27-15.8N, 126-21-45.9E

Chart 3637

Source Incheon Regional Office of Oceans & Fisheries

★228(T)/24 WEST COAST ~ Approaches to Gunsan Hang ~ Light buoy









- Insert
1.  *Fl(4) Y 8s (No A)* 35-58-26.8N, 126-28-30.5E
 2.  *Fl(4) Y 8s (No B)* 35-58-32.9N, 126-28-53.3E
 3.  *Fl(4) Y 8s (No C)* 35-58-38.9N, 126-29-16.2E
 4.  *Fl(4) Y 8s (No D)* 35-58-46.1N, 126-29-43.6E
 5.  *Fl(4) Y 8s (No E)* 35-58-22.9N, 126-29-45.0E
 6.  *Fl(4) Y 8s (No F)* 35-58-17.0N, 126-29-27.2E
 7.  *Fl(4) Y 8s (No G)* 35-58-09.7N, 126-29-05.0E
 8.  *Fl(4) Y 8s (No H)* 35-58-02.3N, 126-28-42.8E

Chart 3484

Source Gunsan Regional Office of Oceans & Fisheries

PART III

★(110)/24 LORAN-C

Station Name (ID)	Location (WGS-84)	Chain Name (GRI)	Output (KW)	Interrupted Date & Time (KST)
Gwangju	35-02-24.14N 126-32-27.52E	9930	50	09:00. 23. Apr. 2024 ~ 17:00. 25. Apr. 2024
POHANG	36-11-05.45N 129-20-27.45E	9930	50	09:00. 25. Apr. 2024 ~ 17:00. 25. Apr. 2024

Remark 410(List of Lights) 4282

Source National Maritime PNT Office

★(111)/24 SOUTH COAST ~ Approaches to Gukdong Hang ~ Fishery

- Area 1. bounded by line, joining, (1)~(4)~(1) (1) 34-43-59.8N, 127-40-10.5E
(2) 34-43-59.7N, 127-40-18.4E
(3) 34-43-54.9N, 127-40-18.3E
(4) 34-43-54.9N, 127-40-40.5E
2. bounded by line, joining, (1)~(4)~(1) (1) 34-43-43.7N, 127-39-03.8E
(2) 34-43-43.5N, 127-39-35.3E
(3) 34-43-35.4N, 127-39-35.2E
(4) 34-43-35.6N, 127-39-03.8E

Remark Period : Jun. 2024 ~ Jun. 2034

Chart 2182

Source Yeosu City

★(112)/24 SOUTH COAST ~ Approaches to Hwapo Hang ~ Fishery

- Area bounded by line, joining, (1)~(4)~(1) (1) 34-47-22.8N, 127-32-36.7E
(2) 34-47-22.4N, 127-32-44.5E
(3) 34-47-14.3N, 127-32-43.9E
(4) 34-47-14.7N, 127-32-36.0E

Remark Period : Jun. 2024 ~ Jun. 2034

Chart 2184

Source Yeosu City

★(113)/24 SOUTH COAST ~ Approaches to Deugam Hang ~ Fishery

- Area 1. bounded by line, joining, (1)~(4)~(1) (1) 34-17-50.8N, 126-51-56.1E
(2) 34-18-05.9N, 126-52-03.2E
(3) 34-18-03.5N, 126-52-10.5E
(4) 34-17-48.4N, 126-52-03.4E
2. bounded by line, joining, (1)~(4)~(1) (1) 34-17-28.2N, 126-52-36.7E
(2) 34-17-28.8N, 126-52-47.9E
(3) 34-17-06.2N, 126-52-49.7E
(4) 34-17-05.6N, 126-52-38.5E

Remark Period : Apr. 2024 ~ Apr. 2034

Chart 2471

Source Wando Gun

★(114)/24 SOUTH COAST ~ Approaches to Cheongsando Hang ~ Fishery

- Area 1. bounded by line, joining, (1)~(4)~(1) (1) 34-17-11.3N, 126-51-09.9E
(2) 34-17-16.1N, 126-51-28.6E
(3) 34-17-03.7N, 126-51-33.2E
(4) 34-16-58.9N, 126-51-14.5E
2. bounded by line, joining, (1)~(4)~(1) (1) 34-17-05.3N, 126-52-06.6E
(2) 34-17-08.6N, 126-52-21.7E
(3) 34-16-56.8N, 126-52-25.5E
(4) 34-16-53.5N, 126-52-10.4E
3. bounded by line, joining, (1)~(4)~(1) (1) 34-17-22.7N, 126-50-25.9E
(2) 34-17-25.6N, 126-50-49.1E
(3) 34-17-16.0N, 126-50-50.8E
(4) 34-17-13.1N, 126-50-27.7E

Remark Period : Apr. 2024 ~ Apr. 2034

Chart 2471

Source Wando Gun

★(115)/24 WEST COAST ~ Approaches to Maldo Hang ~ Hydrographic survey

Area 1. bounded by line, joining, (1)~(4)~(1) (1) 35-49-31.0N, 126-23-50.0E
(2) 35-49-31.0N, 126-24-05.0E
(3) 35-49-21.0N, 126-24-05.0E
(4) 35-49-21.0N, 126-23-50.0E

2. bounded by line, joining, (1)~(4)~(1) (1) 35-48-17.0N, 126-24-06.0E
(2) 35-48-17.0N, 126-24-21.0E
(3) 35-48-07.0N, 126-24-21.0E
(4) 35-48-07.0N, 126-24-06.0E

Remark Period: 27. Apr. ~ 3. May. 2024.

Chart 3432

Source West Sea Hydrographic and Oceanographic Office

★(116)/24 WEST COAST ~ Approaches to Pyeongtaek-Dangjin Hang ~ Hydrographic survey

Area bounded by line, joining, (1)~(4)~(1) (1) 36-59-55.1N, 126-46-55.3E
(2) 36-59-55.5N, 126-47-18.1E
(3) 36-59-39.8N, 126-47-18.6E
(4) 36-59-39.4N, 126-46-55.8E

Remark Period: 22. Apr. ~ 26. Apr. 2024.

Chart 3562

Source West Sea Hydrographic and Oceanographic Office

PART IV

LIST OF LIGHTS (PUB. No.410)

No.	Name	Position	Characteristics	Elev. (m)	Range (M)	Color. Structure, Height (m)	Remarks
2001.47	Haeundae 해운대 동백섬수중방파제 등부표	35-09.24N 129-09.38E	Fl(4) Y 8s		7	Y pillar	NTM No.16/222,2024
3052.1 M4228.4	Neolbeunyeo 넓은여등표	34-33.74N 126-01.77E	Fl(1) R 6s	19	8	R round concrete tower 18	NTM No.16/217,2024
3060	Pyeongsado 평사도 북서방등부표	34-35.60N 126-08.10E	Fl(2) W 10s		8	BRB pillar	
3063.1	Gido 기도 남방등부표	34-37.90N 126-04.65E	Fl(1) G 4s		8	G pillar	
3069.5 M4219.5	Bokhocho 북호초등표	34-41.93N 126-10.40E	Fl(1) G 5s	14	9	G round concrete tower 9.7	NTM No.16/218,2024
3074.5 M4211.2	Jasonyeo 자소녀등표	35-01.36N 125-51.72E	Q(1) W	21	10	BY round concrete tower 11	NTM No.16/220,2024
3075.5	Saokdo 사옥도 북방등부표	35-04.00N 126-09.30E	Fl(1) R 5s		7	R pillar	
3080.1	Oedaldo 외달도 북서방등부표	34-47.48N 126-15.65E	Fl(1) G 5s		7	G pillar	
3130	Jinmokdo 진목도 남방등부표	34-52.59N 126-06.18E	Q(9) W 15s		7	YBY pillar	
3134.1 M4216.74	Masando 마산도 북방등표	34-57.93N 126-14.26E	Q(1) W	11	7	BY round concrete tower 10	NTM No.16/219,2024
3139.5 M4209.15	Sougakseo 소우각서등표	35-23.54N 126-04.91E	Fl(2) W 10s	14	10	BRB round concrete tower 12	NTM No.16/221,2024
3141.5 M4210.23			Removed from List				NTM No.16/223,2024

Automatic Identification System(AIS)

No.	Coast	Name	Position	No.MMSI	Frequency (MHz)	Power (W)	Range (M)	Remarks
4601.41	West	Gagido 각이도서방 현대건설 해양기상탑		Removed from List				NTM No.16/221,2024



**KOREA
HYDROGRAPHIC
AND
OCEANOGRAPHIC
AGENCY**

☐491111☐

351, Haeyang-ro, Yeongdo-gu, Busan, Republic of Korea

NTM KHOA

TEL. (051) 400-4331~4

FAX. (051) 400-4349

* Web site : <http://www.khoa.go.kr>

* E-mail : ntmkhoa@korea.kr